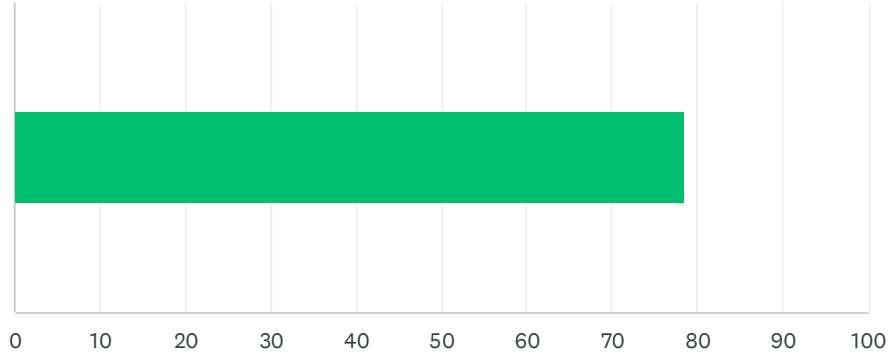


Q1 How much value do you believe a new trail connecting the community of Gerlach to Highway 34 would bring?

Answered: 144 Skipped: 1



ANSWER CHOICES	AVERAGE NUMBER	TOTAL NUMBER	RESPONSES
	78	11,284	144
Total Respondents: 144			

#		DATE
1	0	2/4/2023 8:19 AM
2	85	2/3/2023 1:48 PM
3	100	2/2/2023 5:14 PM
4	99	2/1/2023 4:00 PM
5	23	2/1/2023 9:18 AM
6	77	2/1/2023 7:22 AM
7	90	1/31/2023 9:17 PM
8	98	1/31/2023 7:17 PM
9	22	1/31/2023 5:13 PM
10	100	1/31/2023 10:54 AM
11	100	1/31/2023 8:34 AM
12	100	1/31/2023 6:42 AM
13	94	1/30/2023 10:30 PM
14	99	1/30/2023 9:18 PM
15	100	1/30/2023 8:15 PM
16	19	1/30/2023 4:52 PM
17	60	1/30/2023 4:39 PM
18	87	1/30/2023 2:48 PM
19	97	1/30/2023 2:09 PM

Gerlach Trail Community Survey

20	76	1/30/2023 2:06 PM
21	85	1/30/2023 2:02 PM
22	99	1/30/2023 1:29 PM
23	60	1/30/2023 12:40 PM
24	75	1/30/2023 12:36 PM
25	90	1/30/2023 12:07 PM
26	65	1/30/2023 11:58 AM
27	0	1/30/2023 11:50 AM
28	100	1/30/2023 11:39 AM
29	100	1/30/2023 11:26 AM
30	100	1/30/2023 11:25 AM
31	75	1/30/2023 11:24 AM
32	100	1/30/2023 11:23 AM
33	70	1/30/2023 11:22 AM
34	54	1/30/2023 11:22 AM
35	49	1/30/2023 11:09 AM
36	67	1/30/2023 10:59 AM
37	66	1/30/2023 10:56 AM
38	28	1/30/2023 10:54 AM
39	99	1/30/2023 10:52 AM
40	85	1/30/2023 10:49 AM
41	0	1/30/2023 10:46 AM
42	72	1/30/2023 10:44 AM
43	100	1/30/2023 10:39 AM
44	100	1/30/2023 10:39 AM
45	75	1/30/2023 10:22 AM
46	1	1/30/2023 10:22 AM
47	0	1/30/2023 10:21 AM
48	82	1/30/2023 9:53 AM
49	92	1/29/2023 11:40 PM
50	90	1/29/2023 6:59 PM
51	100	1/29/2023 6:24 PM
52	25	1/29/2023 6:20 PM
53	100	1/29/2023 5:18 PM
54	100	1/29/2023 4:54 PM
55	99	1/29/2023 1:47 PM
56	100	1/29/2023 1:30 PM
57	100	1/29/2023 12:11 PM

Gerlach Trail Community Survey

58	85	1/29/2023 11:04 AM
59	100	1/29/2023 11:01 AM
60	100	1/29/2023 10:59 AM
61	64	1/29/2023 1:52 AM
62	52	1/28/2023 11:03 PM
63	100	1/28/2023 1:19 PM
64	73	1/28/2023 11:14 AM
65	93	1/28/2023 10:47 AM
66	81	1/28/2023 9:58 AM
67	50	1/28/2023 9:31 AM
68	78	1/28/2023 9:22 AM
69	83	1/28/2023 9:19 AM
70	82	1/28/2023 7:09 AM
71	100	1/28/2023 5:29 AM
72	100	1/28/2023 3:19 AM
73	96	1/28/2023 3:05 AM
74	97	1/28/2023 2:12 AM
75	70	1/28/2023 1:46 AM
76	71	1/27/2023 10:37 PM
77	78	1/27/2023 9:21 PM
78	81	1/27/2023 9:18 PM
79	100	1/27/2023 9:05 PM
80	78	1/27/2023 7:24 PM
81	99	1/27/2023 6:09 PM
82	98	1/27/2023 5:21 PM
83	90	1/27/2023 4:48 PM
84	83	1/27/2023 4:23 PM
85	63	1/27/2023 3:27 PM
86	56	1/27/2023 3:24 PM
87	0	1/27/2023 3:22 PM
88	100	1/27/2023 3:03 PM
89	64	1/27/2023 3:01 PM
90	83	1/27/2023 2:57 PM
91	41	1/27/2023 2:43 PM
92	100	1/27/2023 2:23 PM
93	97	1/27/2023 2:02 PM
94	75	1/27/2023 1:55 PM
95	70	1/27/2023 1:49 PM

Gerlach Trail Community Survey

96	99	1/27/2023 1:36 PM
97	82	1/27/2023 1:36 PM
98	100	1/27/2023 1:28 PM
99	100	1/27/2023 1:14 PM
100	99	1/27/2023 1:13 PM
101	100	1/27/2023 1:09 PM
102	100	1/27/2023 1:06 PM
103	100	1/27/2023 12:59 PM
104	100	1/27/2023 12:58 PM
105	95	1/27/2023 12:57 PM
106	100	1/27/2023 12:51 PM
107	59	1/27/2023 12:46 PM
108	55	1/27/2023 12:46 PM
109	0	1/27/2023 12:45 PM
110	85	1/27/2023 12:45 AM
111	85	1/26/2023 8:48 PM
112	82	1/25/2023 5:42 PM
113	100	1/25/2023 11:26 AM
114	100	1/25/2023 9:02 AM
115	100	1/25/2023 8:47 AM
116	100	1/25/2023 8:30 AM
117	96	1/25/2023 8:09 AM
118	100	1/25/2023 6:37 AM
119	100	1/24/2023 5:23 PM
120	100	1/24/2023 11:51 AM
121	90	1/24/2023 11:50 AM
122	85	1/23/2023 12:57 PM
123	100	1/23/2023 12:32 PM
124	16	1/23/2023 11:24 AM
125	98	1/23/2023 11:10 AM
126	100	1/23/2023 10:37 AM
127	83	1/23/2023 8:40 AM
128	100	1/23/2023 5:03 AM
129	90	1/22/2023 7:18 PM
130	47	1/22/2023 8:26 AM
131	80	1/22/2023 7:21 AM
132	50	1/21/2023 6:31 PM
133	100	1/21/2023 6:29 PM

Gerlach Trail Community Survey

134	1	1/21/2023 6:10 PM
135	72	1/21/2023 6:08 PM
136	100	1/21/2023 5:31 PM
137	100	1/21/2023 5:07 PM
138	100	1/21/2023 3:02 PM
139	96	1/21/2023 12:33 PM
140	0	1/21/2023 12:19 PM
141	22	1/21/2023 10:55 AM
142	75	1/21/2023 10:51 AM
143	85	1/20/2023 2:58 PM
144	97	1/20/2023 2:42 PM

Q2 If you believe a Gerlach community trail would add value to the community, please share the reason(s) you think the trail should be constructed:

Answered: 110 Skipped: 35

#	RESPONSES	DATE
1	There is a lot of culture, history and interesting spots along the proposed trail. But it's hard to get to know about them unless you are in the know already. This trail would bring connectedness and accessibility to the already existing great things in the community and in the Black Rock Desert.	2/3/2023 1:48 PM
2	Getting out in nature is fun!	2/2/2023 5:14 PM
3	There is a great deal of tourism occurring on the playa and this could be a good attraction that keeps people from getting stuck on wet playa in their vehicles. aka something else to do!	2/1/2023 4:00 PM
4	Eco Chic Experience	2/1/2023 7:22 AM
5	I think it would be another attraction, a great place for locals to walk/ ride aside from Main St, and would allow for more enjoyment of the beauty of this area.	1/31/2023 9:17 PM
6	I think it would be a nice way to give back to the community and for the landscape to be more connected. Provide something significant for the community members	1/31/2023 7:17 PM
7	More things to do in Gerlach year-round.	1/31/2023 5:13 PM
8	amazing opportunity to create a new sustainable way to experience the area	1/31/2023 10:54 AM
9	Bring visitors and thus needed commerce to the community outside the annual deluge of people associated with Burning Man.	1/31/2023 8:34 AM
10	I totally believe it would. I visit Gerlach several times a year and would love to be able to use this trail.	1/31/2023 6:42 AM
11	Easy access	1/30/2023 10:30 PM
12	Because right now it is a bit confusing if you can go out there safely. If there was a set dirt road, upon which all amateur folks/tourist/explorers could travel, I think a majority would. Sort of like the one strip of road in Death Valley. It makes the harsh dangerous area accessible to the average person. And the cool thing is, that 99% of people then stay on that one track, and it keeps human wear-and-tear to a small area. Sort of contains the tourists. But if you are knowledgeable and have a kick-ass vehicle, you can access much more off that track. It's a win-win. Have a rest stop halfway, some water, toilets, EV charging station and educational stuff. yay!	1/30/2023 9:18 PM
13	Increase cultural awareness.	1/30/2023 4:52 PM
14	To bring awareness to the ecosystems and biodiversity of the area. Bring in non burner tourism year round. Support the town with infrastructure and resources.	1/30/2023 4:39 PM
15	A trail would pave the way for a legitimate tourist economy in Gerlach	1/30/2023 2:48 PM
16	Promote non-motorized transportation options! Encourage health and fitness!!	1/30/2023 2:06 PM
17	Adventure, learning and exercise	1/30/2023 1:29 PM
18	Connecting the community to nature, highlight art and provide an avenue for exercise and exploration.	1/30/2023 12:36 PM
19	The town always needs fun things to do besides going to the bar. Also there are no sidewalks, so it would be nice to have somewhere to walk that wasn't in the road.	1/30/2023 12:07 PM
20	It would be nice to have a designated place to walk and learn about the playa. I think	1/30/2023 11:58 AM

Gerlach Trail Community Survey

sometimes people are unsure about where they are allowed to be, so a designated area with environmental information would be nice.

21	Increased tourism and a better quality of life for the current residents	1/30/2023 11:39 AM
22	As a resident of Gerlach I would value a trail for walking or biking that is off the main road. There are a lot of big trucks on the roads that make walking dangerous. Plus it would be interesting to get closer to the playa when exploring.	1/30/2023 11:26 AM
23	More inclusive of different modalities like hiking, biking, and casual sightseeing.	1/30/2023 11:25 AM
24	Expand awareness of the Black Rock Desert in yet another sustainable way.	1/30/2023 11:24 AM
25	For art's sake, to bring more people out to respectfully engage with the ecosystem, to bring more business to Gerlach	1/30/2023 11:23 AM
26	Further preservation and engagement with the historic and natural setting by visitors from near and far. Protect and share Guru Road, and engage further with options for recreation and creative expression in the area.	1/30/2023 11:22 AM
27	It depends: we need to see the proposed route(s). Assume thru southern Blck Rk playa? Also, strongly suggest the community must include input/decisions with the Pyramidlake Paiute Tribe and or other locals. I would like to see access for bikes, but how do locals feel about it? Does it cross/enter any sacred areas? I'm familiar with "controversial" petroglyphs in the region. The tribe (and otherhistorical agency?) may request protection.	1/30/2023 11:22 AM
28	This question is really confusing...34 starts in Gerlach. If you had noted where you expect the trail to begin and end I could answer ore clearly.	1/30/2023 11:09 AM
29	Recreational learning opportunity for people to be engaged in the historical relevance of people, geology, and land ownership/uses of the area.	1/30/2023 10:59 AM
30	Investment in the area, beautification, learning, increasing health.	1/30/2023 10:56 AM
31	All the obvious reasons: nature-connection and well-being, education, health and exercise.	1/30/2023 10:52 AM
32	Many people ride bikes out there. I think this will give people more opportunities to connect and share that gorgeous area.	1/30/2023 10:49 AM
33	I/WE STRONGLY OPPOSE ANY SUCH "TRAIL" ON OUR BELOVED OPEN LAND	1/30/2023 10:46 AM
34	Gerlach lacks a safe trail to walk and bike. The existing "trails" are along roads and are not safe when there are large vehicles driving past. It would be great for people to be able to get exercise and enjoy the natural beauty out there!	1/30/2023 10:44 AM
35	There is nothing to do in Gerlach... a trail leading out might entertain some people.	1/30/2023 10:22 AM
36	Lessening the number of internal combustion engines anywhere is a noble goal. With this trail, burners could arrive otherwise.	1/29/2023 6:59 PM
37	Trails are great ways to open up access to wild and beautiful lands for all to explore.	1/29/2023 5:18 PM
38	It would allow visitors and residents of Gerlach to access Guru Road without having to drive through it. It would give residents a walking trail that is separated from car traffic. It would provide an opportunity for visitors to experience the beauty of the playa shoreline without trampling it. It would provide an opportunity to engage visitors with interpretive information about the landscape they are walking through. It would reduce vehicle traffic on the highway between Gerlach and the entrance to Guru Road.	1/29/2023 1:47 PM
39	Any safe and self directed outing in the Black Rock would be enjoyed by many people. I think many somewhat inexperienced people like having a signed and easy to follow trail that will allow them to come out and enjoy the Black Rock Desert.	1/29/2023 1:30 PM
40	There is such beauty and incredible art to be seen in this unique environment.	1/29/2023 12:11 PM
41	Most anything to enhance the relationship btwn BRC and Gerlach community is for the good for so many reasons.	1/29/2023 11:04 AM
42	less solution	1/29/2023 11:01 AM
43	A trail that is non-fossil-fuel oriented would be good for health, such as hiking and biking; safety - away from cars and trucks, especially the 18-wheelers; and resource interpretation	1/29/2023 10:59 AM

Gerlach Trail Community Survey

such as geomorphology, ecology, prehistory and history (the earthen mounds at 3 mile are actually target berms built by the U.S. Navy, there are prehistoric shelter in sites near Gerlach, there's a 19th Century military outpost between 3 Mile and 8 Mile not far from Doobie Lane (The actual name of Guru Lane), UP Railroad Jungos - division sites like the Trego Hotel where hobos could get water and food; and there is virtually nothing anywhere explaining the Paiute relationship to this area

44	There aren't any sidewalks in town and a trail would help out us pedestrians. It would also be a nice way to slowly see the town	1/29/2023 1:52 AM
45	I am always a fan of more trails because community-nature interaction connects people to the land and it's always healthy to take a nice walk	1/28/2023 11:03 PM
46	It would show case the beauty and mystic energy of the area. A designated trail would help reduce the environmental impact to the sensitive areas, and help keep the region as pristine as possible.	1/28/2023 11:14 AM
47	Information sharing, exercise, public space, education	1/28/2023 10:47 AM
48	Gets people outside, provides a physical activity, serves as an alternate access.	1/28/2023 9:58 AM
49	always a leisure walking somewhere that is unique	1/28/2023 9:22 AM
50	Adding outdoor options for the community and visitors, making it a destination outside of BM time slot.	1/28/2023 9:19 AM
51	I think this mainly benefits DPW and NVO- allowing crew members to safely walk, bike, scoot, skate or whatever to the 360 property. It will also help artists who are using the PCP program there. Aside from that, it will be nice for Gerlach residents to have safer pedestrian access to Doobie lane.	1/28/2023 7:09 AM
52	Friends of black rock high rock and the community can use the trail	1/28/2023 5:29 AM
53	Art and exploration taken to a new element.	1/28/2023 3:19 AM
54	educating people about respect for the land, not just a place to party	1/28/2023 2:12 AM
55	I think it would be valuable to have a foot route that isn't a road. That sounds really simple but there's something kind of special about that. It makes walking into the desert not just a matter of getting lost. Exciting!	1/28/2023 1:46 AM
56	Maybe the start of a trail that could circle the entire Black Rock, like Tahoe Rim? I'm a 5th generation Nevadan who has explored the area for decades-it's full of wonders!	1/27/2023 9:21 PM
57	To give people a taste of the art and freedom of Burning Man and a desire to go to That Thing In The Desert. Also, to be an opportunity to relax and take in some nature.	1/27/2023 9:18 PM
58	To increase and excite interest and care for the Black Rock area outside of Burning Man participants and throughout the seasons.	1/27/2023 9:05 PM
59	Foster further sense of stewardship for the area.	1/27/2023 7:24 PM
60	Generally, people who come to BM aren't couch potatoes. We're active and love the outdoors. Many, I'm sure are "hikers". Being able to "get away from it all" is a good thing for a lot of us. A nice hiking trail, as part of the BM experience would add yet another dimension to the wonderful adventure that is Burning Man!	1/27/2023 6:09 PM
61	1) Education A year-round trail is an opportunity to educate the public about the ecosystems, spring-life, history and current state of the Black Rock and Gerlach. 2) It offers a new way to pass the time while visiting or to get some exercise ESPECIALLY if Passionate is going to be off limits. Locals need an interesting way to get outdoors, off the streets and on to a trail makes great sense. 3) It offers the opportunity to educate visitors about safety (boardwalks over mud areas could be locations for interpretive signs that talk about "more than mud" or the like) 4) Residents and visitors alike can enjoy this trail. It is one more reason to visit Gerlach..."have you walked the Gerlach Community Trail?" (or whatever it's called) 5) Encourages alternate forms of transportation as interest in the 360 grows. 6) possibly sets the stage for a more extensive trail system, which would be of great benefit to the region, economically.	1/27/2023 5:21 PM
62	Affords the opportunity to be in awe of the sublime	1/27/2023 4:48 PM

Gerlach Trail Community Survey

63	Access to and education about the area.	1/27/2023 3:24 PM
64	The value of the surrounding miles of land around Gerlach is that is inhabited mainly by coyotees.	1/27/2023 3:22 PM
65	To provide a clear path from one point to another that mimics trails in parks and forests to help keep the environment intact.	1/27/2023 3:01 PM
66	Connecting the area residents AND visitors to the natural beauty of Gerlach	1/27/2023 2:57 PM
67	Low-impact transport and communication possibilities.	1/27/2023 2:23 PM
68	Creates an attraction to bring more people to Gerlach thru-out the whole year.	1/27/2023 2:02 PM
69	Increase accessibility to the surrounding areas and establish more places for connection with others	1/27/2023 1:55 PM
70	There is a few reasons to hold hesitations upon development of land, although time has shown development is inevitable. I firmly believe in a safe space to have recreational adventures throughout the world, including amazing trails. This project will help deliver the community and the ever growing interest into nature, a safe space. The opportunity to see the local land while providing a safe place for people and plants is immensely important in todays ever growing world. The value of the land is ever growing and the opportunity for these types of projects are becoming ever slimmer.	1/27/2023 1:49 PM
71	It would be spectacular to be able to bike and hike safely all the way from one end of the playa/fly ranch to Gerlach and right now biking/walking on that road is so lethal! Also it would allow understanding of the transition of landscapes.	1/27/2023 1:36 PM
72	Safe environment for bikes and pedestrians	1/27/2023 1:36 PM
73	The Gerlach area is very unique and having a trail would allow both permanent residents of the area and visitors an opportunity to enjoy the interface between the playa and the adjacent hills.	1/27/2023 1:28 PM
74	Reduce vehicle traffic	1/27/2023 1:13 PM
75	Multi use trails benefit any community! The physical use is great for the community and offers an opportunity to experience the specific nature this part of the ountry can offer.	1/27/2023 1:09 PM
76	Anything that helps people explore, see, and learn the rustic beauty of Nevada in a leave-no-trace-focused way adds value to the community, culture, and visitors.	1/27/2023 1:06 PM
77	I think a Gerlach trail would help connect rural parts of Nevada with the municipal resources being afforded to larger cities due to tech companies moving to the area. Many of these individuals attend BM on an annual basis and growing up in Reno we were often witness to minimal care being paid to locals or their small businesses: the goal has always been to zip through the desert and mountains to BRC without much consideration paid to what or who lives there year round. I think installing a trail would be a tremendous gesture of goodwill, generate business opportunities, and create a more positive culture surrounding BM in an era where it is perceived as selfish escapism. It would be cool to teach others about sustainability around the campgrounds, communal support, and the year long activities promoted by this event to inspire confidence from locals for long term growth.	1/27/2023 12:59 PM
78	This would be another way for people to experience the area. It's not just Burning Man and parties.	1/27/2023 12:58 PM
79	As naturally as possible, signs that fit in with the surroundings	1/27/2023 12:57 PM
80	would make the offroad route standard to avoid cars and reduce destruction of the environment from people bushwacking it	1/27/2023 12:51 PM
81	No carbon emissions	1/27/2023 12:46 PM
82	Outside outdoors	1/27/2023 12:46 PM
83	It should not be constructed	1/27/2023 12:45 PM
84	It would be a value add for the community to give visitors an activity to do in town that doesn't require a vehicle	1/27/2023 12:45 AM
85	trails provide connection to nature. Essential for mental health for a lot of people.	1/25/2023 5:42 PM

Gerlach Trail Community Survey

86	I live on Diablo and walk my dog every day. I would love a trail!	1/25/2023 11:26 AM
87	I believe that this trail would attract many people that might not otherwise visit the town. Which is a major economic opportunity. It also provides people with the ability to experience a small portion of the incredible art that the Burning Man event brings to Gerlach every year without actually going to the event.	1/25/2023 9:02 AM
88	I think the trail will not only be a great attraction for desert supporters, it will be used by local school children and their teachers as well as the local population for education and stress relief.	1/25/2023 8:47 AM
89	I think trails are an excellent way to promote outdoor activities and engagement within the community. Especially during lockdown times, I know I greatly enjoyed my outdoor walks. A trail in Gerlach only adds to the amazing outdoor activities this area of Nevada has to offer.	1/25/2023 8:30 AM
90	Trails are an integral part of our natural environment and can be used as a tool for conservation. Trails assist with preserving important natural landscapes, providing necessary links between fragmented habitats and providing tremendous opportunities for protecting plant and animal species	1/25/2023 6:37 AM
91	It would be wonderful for connectivity generally through town and the nearby hills and playa. So much nicer than walking, driving, or riding on the road.	1/24/2023 5:23 PM
92	Safety is key and I think this is possibly one of the safest ways for folks to travel between these points.	1/24/2023 11:50 AM
93	It has it's own history and flavor, is an integral part of Washoe County, so should be included.	1/23/2023 12:57 PM
94	Access for all to view the Playa, non-roadside walking access, mud-free biking/walking, could be an added reason for visitors to come to Gerlach - more revenue for locals, opportunity for environmental education with interpretive signs.	1/23/2023 11:10 AM
95	The ability to walk as close as possible to the Black Rock Desert	1/23/2023 10:37 AM
96	It will offer a place of recreation for residents and tourists that is more accessible than off road areas. It will hopefully highlight some of the natural and historical areas of our community.	1/23/2023 8:40 AM
97	More visits	1/23/2023 5:03 AM
98	It would give residents easier access to art, exercise, and nature in the area.	1/22/2023 7:18 PM
99	I would like to have somewhere to walk or run that is next to the playa and passable. Right now, I need to go in the middle of the street. I used to run on a dirt path but several times I tripped so I decided that wasn't very safe. Additionally, I used to exercise on a road bike but I got a lot of flat tires. If the trail were there it would help. It would also help orient new people to the area. Finally, our school would take students there. We have been on nature walks several times with artists and this would be an obvious walking place in the future.	1/22/2023 7:21 AM
100	I'm not sure about the community as a whole, but I'm sure the burning man staff and visitors to the area will use it frequently.	1/21/2023 6:31 PM
101	It would be great to access the Burning Man Art Park, the Washoe Art Trail, and Guru road via bicycle or hiking.	1/21/2023 6:29 PM
102	There are roads that work to get around Gerlach. But there aren't many chances to venture beyond the city on foot or bike. I bike from Gerlach to Empire from time to time, but other than that don't do much recreation in the area because it involves so much driving. This is especially true after dark. A night-time walk would be incredible.	1/21/2023 6:08 PM
103	I think there are several opportunities here that would bring value: 1. A place for folks to exercise and be outside. 2. A draw for tourists 3. A possible place for stationary outdoor workout equipment 4. A way to broaden the community	1/21/2023 5:31 PM
104	To give folks in Gerlach a place to be. Get visitors out of their cars, and to spend time in Gerlach and become tourists.	1/21/2023 5:07 PM
105	Provide new opportunities for residents and visitors to experience & learn about our environment & community. Will increase economic development. Increase quality of life here. Provide a place for healthy exercise and to be with family & friends.	1/21/2023 3:02 PM
106	We have a lot of visitors in this town, but we don't have much to offer in terms of experience to	1/21/2023 12:33 PM

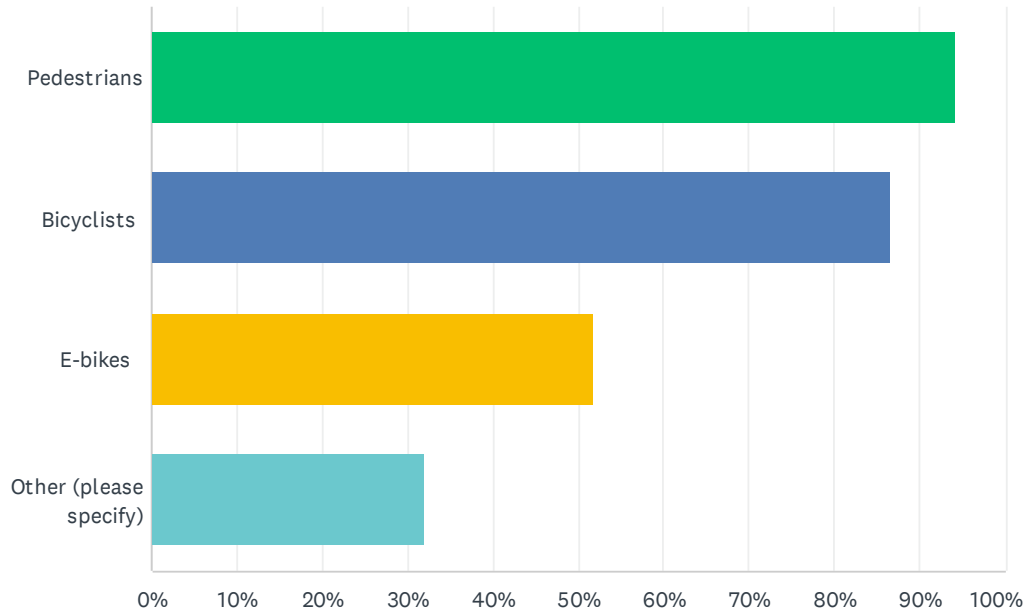
Gerlach Trail Community Survey

take a nice scenic hike close to town.

107	This trail should not be constructed. It goes across a swamp that is infested with mosquitoes and biting midges 7 months out of the year, and the rest of the time it's burning hot or freezing cold. Gerlach doesn't need more attractions to draw in tourists to come drive up the price of already scarce and overpriced housing. Gerlach needs housing and this will make our critical housing shortage worse. This idea is bad and you should feel bad.	1/21/2023 12:19 PM
108	Added tourism, bringing people to our region to experience the Nature Conservatory. That Art along the trail will devirsfy who is targeted by this attraction	1/20/2023 2:58 PM
109	It would provide unique and universal access to the provided destinations.	1/20/2023 2:42 PM
110	I think the trail would encourage tourism and excercise	1/20/2023 2:26 PM

Q3 I think this trail should be designed for and open to (check all that apply):

Answered: 141 Skipped: 4



ANSWER CHOICES	RESPONSES
Pedestrians	94.33% 133
Bicyclists	86.52% 122
E-bikes	51.77% 73
Other (please specify)	31.91% 45
Total Respondents: 141	

#	OTHER (PLEASE SPECIFY)	DATE
1	ATV	2/4/2023 8:19 AM
2	Horses	1/31/2023 7:17 PM
3	E bikes with posted speed limit	1/31/2023 5:13 PM
4	regular 2WD street cars/electric vehicles	1/30/2023 9:18 PM
5	No bikes (especially e-bikes) or vehicles	1/30/2023 4:52 PM
6	Golf carts	1/30/2023 2:48 PM
7	Dogs	1/30/2023 1:29 PM
8	Roller skates (a smooth surface that doesn't have gaps)	1/30/2023 11:26 AM
9	Mobility assistance vehicles	1/30/2023 11:23 AM
10	I/WE STRONGLY OPPOSE ANY SUCH "TRAIL" ON OUR BELOVED OPEN LAND	1/30/2023 10:46 AM

Gerlach Trail Community Survey

11	All vehicles	1/30/2023 10:39 AM
12	horses	1/30/2023 10:22 AM
13	wheelchairs (also, motorized); skaters	1/29/2023 6:59 PM
14	Small vehicles, not automobiles.	1/29/2023 6:24 PM
15	Wheelchairs	1/29/2023 1:47 PM
16	definitely ebikes. With Nevada senior popular, ebikes have become very popular and people are looking for places to ride.	1/29/2023 1:30 PM
17	horses	1/29/2023 12:11 PM
18	NO E-BIKE!!!	1/29/2023 11:04 AM
19	Horse	1/29/2023 10:59 AM
20	Golf carts	1/29/2023 1:52 AM
21	Golf carts	1/28/2023 7:09 AM
22	Wheelchair and walker accessable.	1/28/2023 3:19 AM
23	dogs on leash only	1/28/2023 2:12 AM
24	Adaptive Mobility Devices	1/27/2023 10:37 PM
25	Autos, with speed restrictors	1/27/2023 9:18 PM
26	Wheelchair and other assistive device users. (Yes, that includes more and more current and future Burners!)	1/27/2023 9:05 PM
27	Equestrian	1/27/2023 7:24 PM
28	I am unsure about golf carts at this time. I get it, but fear that "during the season" speed limits might be abused, causing safety issues. TBD.	1/27/2023 5:21 PM
29	All animals living in the area and opossibly to extraterrestrials	1/27/2023 3:22 PM
30	horses, donkeys, sheep and camels	1/27/2023 1:36 PM
31	Horses	1/27/2023 1:14 PM
32	persons with disabilities	1/27/2023 1:06 PM
33	Disabled individuals	1/27/2023 12:59 PM
34	horses	1/27/2023 12:57 PM
35	roller blades (random), skateboards	1/25/2023 8:30 AM
36	No motorized vehicles (unless for disabled use) This will keep with the serene nature of a trail	1/23/2023 12:32 PM
37	wheel chairs & others with mobility issues	1/23/2023 10:37 AM
38	Less able folks. Include benches and shade. Wide enough for 4-6 people to walk shoulder to shoulder	1/22/2023 8:26 AM
39	Dog	1/22/2023 7:21 AM
40	Longboards, roller blades, side by sides, golf karts, and motorbikes	1/21/2023 6:31 PM
41	Wheelchairs	1/21/2023 5:31 PM
42	Golf carts or mobility carts	1/21/2023 5:07 PM
43	Should not exist. Stupid idea.	1/21/2023 12:19 PM
44	People with disabilities	1/20/2023 2:42 PM
45	Golf cart	1/20/2023 2:26 PM

Q4 Other thoughts about proposed uses:

Answered: 55 Skipped: 90

#	RESPONSES	DATE
1	Needs a fire pit	2/4/2023 8:19 AM
2	I love as much art and history as possible. Also good sitting spots with some shade.	2/3/2023 1:48 PM
3	Maybe art along the trail?	2/2/2023 5:14 PM
4	Bio Water Fresh eco fruits	2/1/2023 7:22 AM
5	It would allow for a "loop" walk or bike ride, rather than walking or riding out in one direction and then turning back along the same route.	1/31/2023 9:17 PM
6	No	1/31/2023 7:17 PM
7	BM history plaques	1/31/2023 5:13 PM
8	This is a different idea for community	1/30/2023 10:30 PM
9	hiking, running: pedestrian only	1/30/2023 4:52 PM
10	Low impact course along side of trail might be interesting	1/30/2023 2:48 PM
11	I think building a trail on the playa negatively impacts the reaaon for loving the playa. Its empty!	1/30/2023 11:50 AM
12	I love the idea of having benches or designated areas where telescopes can be set up and people can star/meteor gaze from them.	1/30/2023 11:26 AM
13	This are should be inviting to more than just hunters and 4 wheelers.	1/30/2023 11:25 AM
14	Art along the trail - will be appreciated. Will old railway beds be utilized? Would a future portion include a trail (along the old railway bed) to Sutcliffe/Pyramid NV etc?	1/30/2023 11:24 AM
15	Seems like a great opportunity to teach people more about the local environment!	1/30/2023 11:23 AM
16	If it becomes a public trail, a fee might be appropriate to maintain it, ensure that motorists do not abuse. Signs should indicate where gas-powered motorists and gun shooters can go legally. Consider e-vehicles on certain days for the disabled.	1/30/2023 11:22 AM
17	Horses	1/30/2023 11:09 AM
18	Anything that gets people outside it good. Also ways to get people of all ages outside is great.	1/30/2023 10:56 AM
19	Would be great to have a couple stops along the way, like a couple park benches or even a pull up bar or some type of exercise equipment or art pieces.	1/30/2023 10:49 AM
20	I/WE STRONGLY OPPOSE ANY SUCH "TRAIL" ON OUR BELOVED OPEN LAND	1/30/2023 10:46 AM
21	No ebikes please!	1/30/2023 10:39 AM
22	nope	1/30/2023 10:22 AM
23	PARADES!!!	1/29/2023 6:59 PM
24	I would love to see a dedicated place for more burning man art - if the horrible geo-thermal plant goes in say goodbye to anyone wanting to come to the community.	1/29/2023 12:11 PM
25	interpretaive/educational/history/etc.	1/29/2023 11:04 AM
26	1. Put QR interpretive codes on a separate pedestal from interpretive signs such that when the signs get vandalized, which they will (vandalism is also part of Playa history), the interpretive message may get preserved. 2. When vandalism occurs, don't let it go, but do rescue maintenance immediately.	1/29/2023 10:59 AM

Gerlach Trail Community Survey

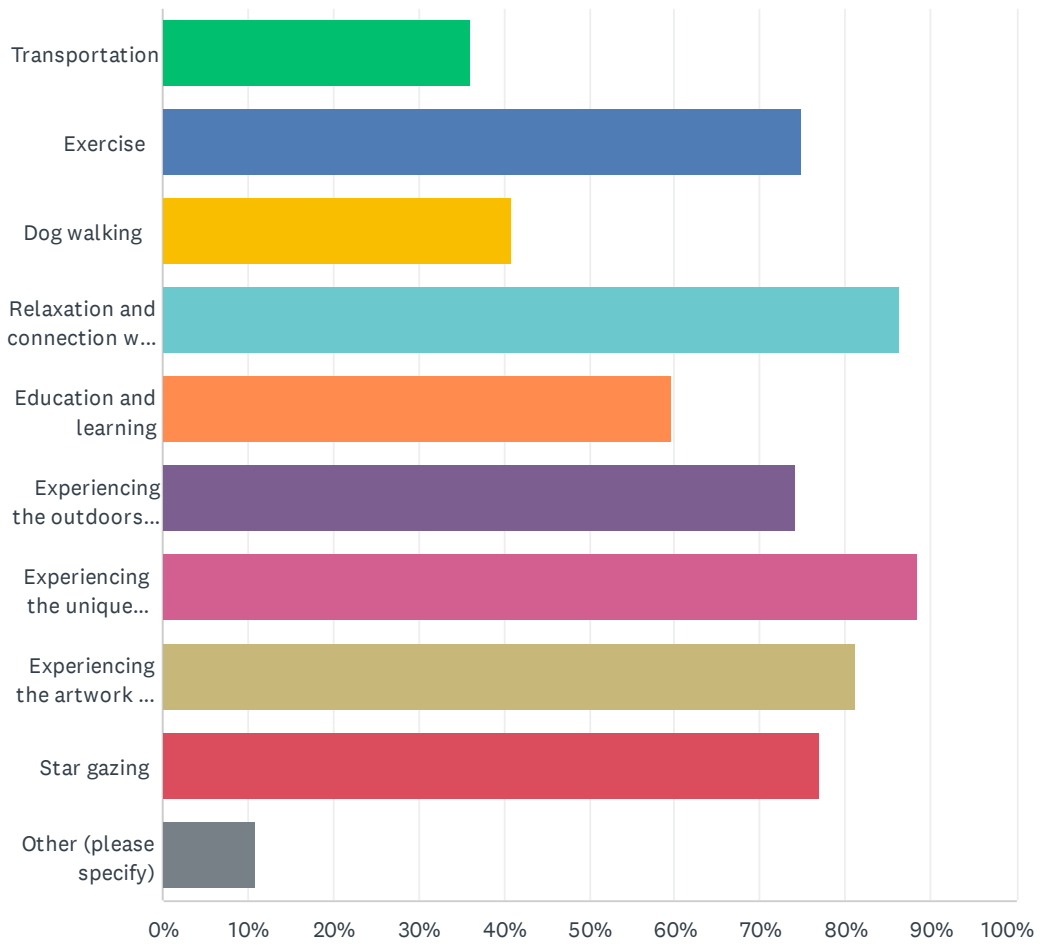
27	I like the idea of solar charging stations along the way, and wider spaces for pulloffs along the route for resting/ passing	1/29/2023 1:52 AM
28	Not ATVs or dirt bikes- it's hard to walk with the brap brap	1/28/2023 11:03 PM
29	Give an added benefit for locals compared to tourists--they already get hit with BM chaos a few days a year, it'd be nice they don't feel like it is another thing for mostly everyone else but them (request for donations for books at trail entrance? fee for non-NV residents? etc)	1/28/2023 9:31 AM
30	Barrier free for disabled users in wheelchairs	1/28/2023 9:19 AM
31	It would be really really cool if there were educational signposts about the area- like talking about the plants and geologic features and also the history. It would also be great if the mileage was marked for people that want to walk or run or bike a specific distance.	1/28/2023 7:09 AM
32	Being in nature and reduce petrol	1/28/2023 5:29 AM
33	Travel in pairs rather than large groups.	1/28/2023 3:19 AM
34	n/a	1/28/2023 2:12 AM
35	Interactive art pieces, explanatory signage	1/27/2023 9:18 PM
36	Good signage, while possibly intrusive, does help people understand why some areas are protected, some open, etc.	1/27/2023 9:05 PM
37	N/A	1/27/2023 6:09 PM
38	Benches, interpretive signs (artistic, low profile), science areas (riparian drainage, dunes/kit foxes, and even playa damage. I'd like to see it more natural in between parking area and the 360, and then go more natural again if it extends ever beyond 34.	1/27/2023 5:21 PM
39	Still learning the "why" of this trail system but in general I am a proponent of trail systems being implemented and believe they almost always add value. Would this trail ever be available for participants to use to enter or exit Black Rock during the event? Additional parking lots and bicycle entry could help with exodus, and that could add a ton of value.	1/27/2023 3:27 PM
40	To protect nature means not fucking with it. I would fence it and mine the fence so that human infestation could not trespass. Humans breed like rats and desecrate every nich of this planet. That has to stop.	1/27/2023 3:22 PM
41	No motorized vehicles	1/27/2023 1:55 PM
42	Charity runs, national trail system connection, school field trip point of interest, history of burning man, history of Gerlach, fitness education	1/27/2023 1:49 PM
43	No vehicles!	1/27/2023 1:13 PM
44	While e-bikes and scooters are amazing, one of the most brilliant ways to soak in the beauty of the high desert is to let your senses be undistracted - listen to the sounds of the wind, wildlife, and dust; and, just embrace it.	1/27/2023 1:06 PM
45	Local flora installations for environmental preservation, partnership with indigenous tribes and tribal casino operations, leveraging regional veteran talent for job training and coaching opportunities with wider BM professional network	1/27/2023 12:59 PM
46	Horses?	1/27/2023 12:46 PM
47	Kinetic Sculpture machines	1/27/2023 12:45 AM
48	I think as inclusive as you can make it you should.	1/25/2023 8:30 AM
49	Please add speedbumps to help regulate E-bike speeds	1/23/2023 11:10 AM
50	Education	1/23/2023 5:03 AM
51	Solar public outlets, low lights to not add to light pollution	1/22/2023 8:26 AM
52	See above	1/21/2023 5:31 PM
53	Should be non motorized except e bikes. No horses and no golf carts but must be accessible to handicapped.	1/21/2023 3:02 PM

Gerlach Trail Community Survey

54	It is unethical to use public lands and monies to drive traffic to burning man's proposed art park. Let them pay for their own silly dude ranch.	1/21/2023 12:19 PM
55	If the trail is to long it would deter pedestrian traffic. Maybe a possible mid point for people to drop out or turn back.	1/20/2023 2:58 PM

Q5 I would use a Gerlach community trail for (check all that apply):

Answered: 139 Skipped: 6



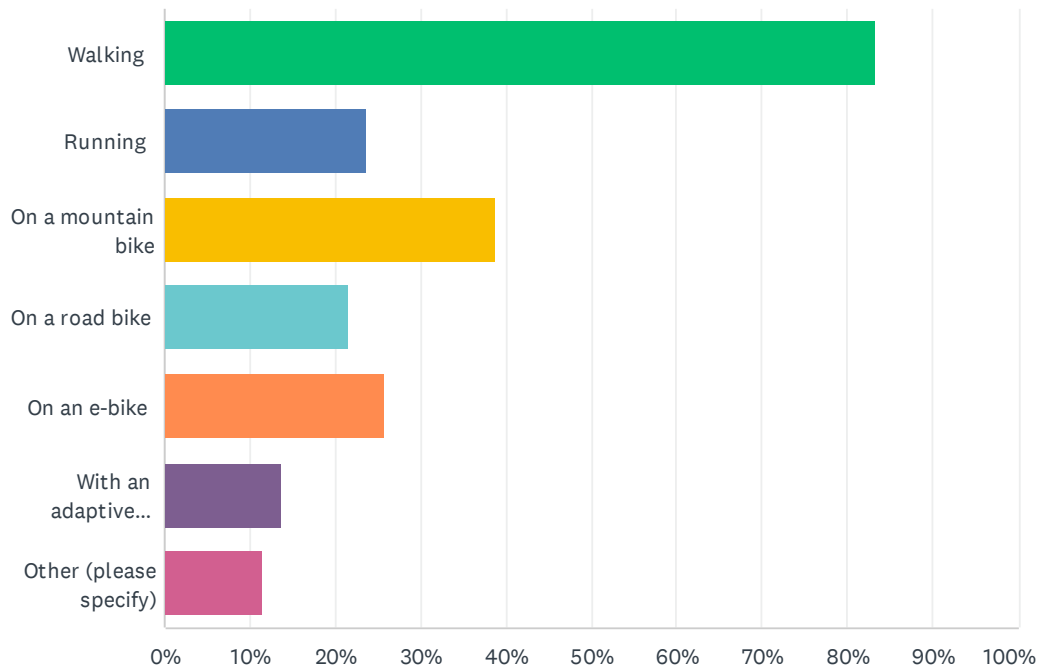
Gerlach Trail Community Survey

ANSWER CHOICES	RESPONSES	
Transportation	35.97%	50
Exercise	74.82%	104
Dog walking	41.01%	57
Relaxation and connection with the outdoors	86.33%	120
Education and learning	59.71%	83
Experiencing the outdoors with family and friends	74.10%	103
Experiencing the unique environment of the southern playa	88.49%	123
Experiencing the artwork and educational materials that may be placed along the path (benches, signage, etc.)	81.29%	113
Star gazing	76.98%	107
Other (please specify)	10.79%	15
Total Respondents: 139		

#	OTHER (PLEASE SPECIFY)	DATE
1	Anything	1/31/2023 7:17 PM
2	Keep it natural only. no art needed.	1/30/2023 4:52 PM
3	Prefomance art	1/30/2023 2:48 PM
4	Bicycle touring	1/30/2023 11:25 AM
5	I/WE STRONGLY OPPOSE ANY SUCH "TRAIL" ON OUR BELOVED OPEN LAND	1/30/2023 10:46 AM
6	Meditation	1/30/2023 10:44 AM
7	Meditation	1/29/2023 6:24 PM
8	Family time exploration	1/28/2023 3:19 AM
9	Tripping Balls	1/27/2023 9:21 PM
10	Decompressing after TTITD	1/27/2023 9:18 PM
11	Observing the plant, animal and insect life.	1/27/2023 9:05 PM
12	Surely there is an "other"! So many reasons to enjoy this.	1/27/2023 5:21 PM
13	I'm	1/27/2023 12:46 PM
14	Spiritual & psychological renewal	1/21/2023 3:02 PM
15	Thenunive environment of the southern playa is an unrelenting, corrosive swamp filled with biting insects. No or will use this stupid trail.	1/21/2023 12:19 PM

Q6 I would be most likely to use the trail (check all that apply):

Answered: 139 Skipped: 6



ANSWER CHOICES	RESPONSES	
Walking	83.45%	116
Running	23.74%	33
On a mountain bike	38.85%	54
On a road bike	21.58%	30
On an e-bike	25.90%	36
With an adaptive mobility device, such as a walker, wheelchair, three- or four-wheeled bicycle, etc.	13.67%	19
Other (please specify)	11.51%	16
Total Respondents: 139		

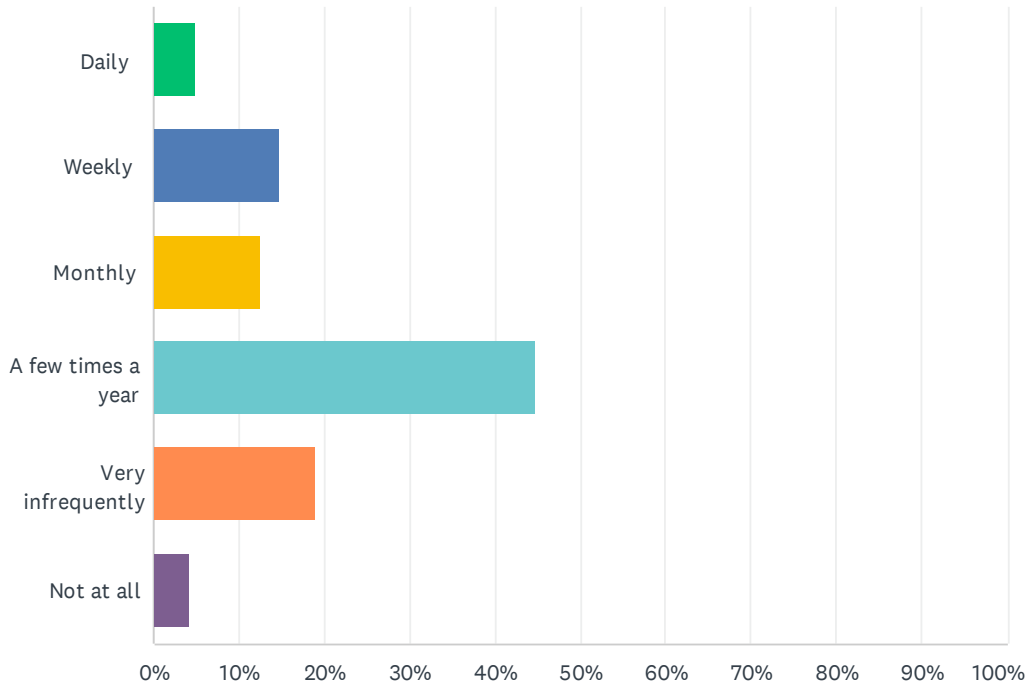
#	OTHER (PLEASE SPECIFY)	DATE
1	ATV	2/4/2023 8:19 AM
2	cars	1/30/2023 9:18 PM
3	no vehicles including all bicycles	1/30/2023 4:52 PM
4	Golf cart	1/30/2023 2:48 PM
5	If ok, mtn bike & class 1 e-bike where allowed.	1/30/2023 11:22 AM
6	I/WE STRONGLY OPPOSE ANY SUCH "TRAIL" ON OUR BELOVED OPEN LAND	1/30/2023 10:46 AM
7	All vehicles	1/30/2023 10:39 AM

Gerlach Trail Community Survey

8	not sure	1/29/2023 6:59 PM
9	Small vehicles, not automobiles.	1/29/2023 6:24 PM
10	Golf cart	1/29/2023 1:52 AM
11	In a slow-moving car	1/27/2023 9:18 PM
12	I'd also use the trail much more frequently when I'm in town. So...daily when there (I'm a part-timer at this time)	1/27/2023 5:21 PM
13	Humans should not build any trails thate are enough trails engineedred by more inteligent entity, the deer and the cow. These animals will gratusously allow us to walk on their trails.	1/27/2023 3:22 PM
14	Long board	1/21/2023 6:31 PM
15	Golf cart	1/21/2023 5:07 PM
16	Never	1/21/2023 12:19 PM

Q7 I expect I would use the trail:

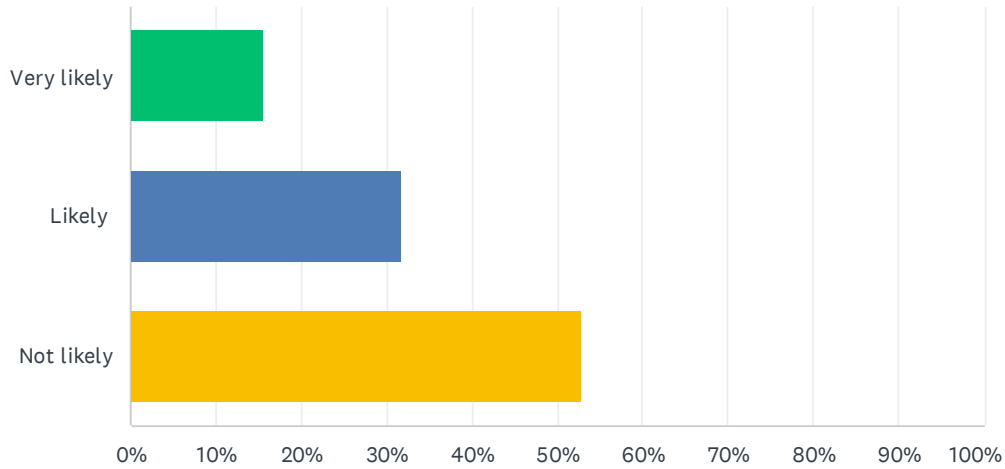
Answered: 143 Skipped: 2



ANSWER CHOICES	RESPONSES	
Daily	4.90%	7
Weekly	14.69%	21
Monthly	12.59%	18
A few times a year	44.76%	64
Very infrequently	18.88%	27
Not at all	4.20%	6
TOTAL		143

Q8 How likely are you to utilize a Gerlach community trail in the winter months?

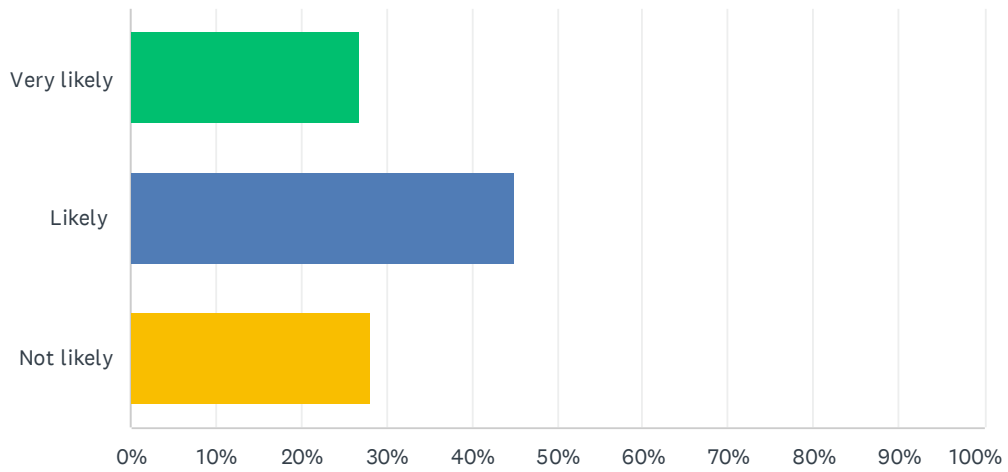
Answered: 142 Skipped: 3



ANSWER CHOICES	RESPONSES	
Very likely	15.49%	22
Likely	31.69%	45
Not likely	52.82%	75
TOTAL		142

Q9 How likely are you to utilize a Gerlach community trail at night?

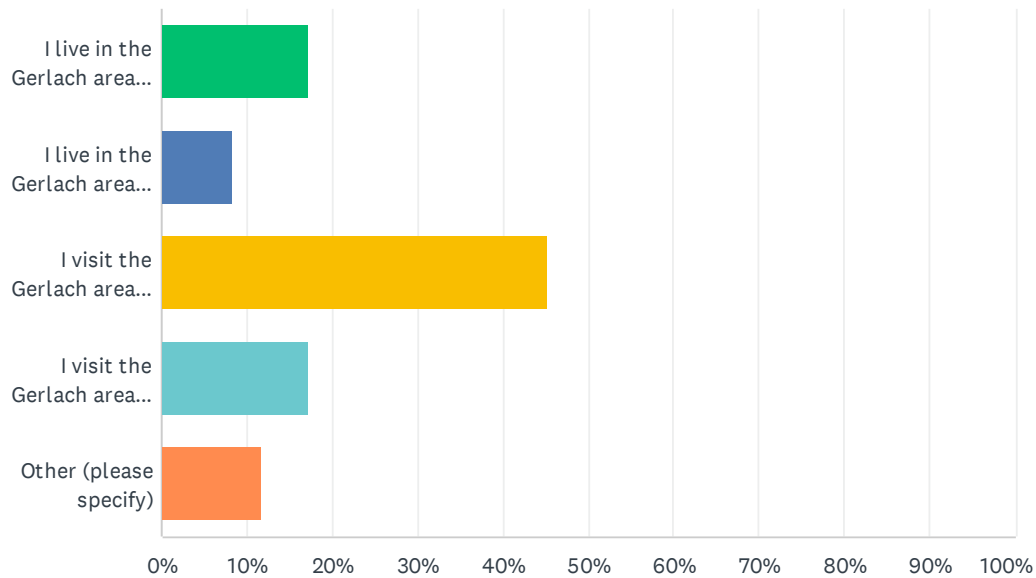
Answered: 142 Skipped: 3



ANSWER CHOICES	RESPONSES	
Very likely	26.76%	38
Likely	45.07%	64
Not likely	28.17%	40
TOTAL		142

Q10 How often do you visit Gerlach?

Answered: 144 Skipped: 1



ANSWER CHOICES	RESPONSES	
I live in the Gerlach area full time	17.36%	25
I live in the Gerlach area part time (roughly half the year or less)	8.33%	12
I visit the Gerlach area frequently (once a year or more on average)	45.14%	65
I visit the Gerlach area infrequently (less than once a year on average)	17.36%	25
Other (please specify)	11.81%	17
TOTAL		144

#	OTHER (PLEASE SPECIFY)	DATE
1	I live in Fernley and have friends who live in Gerlach. Visit often	1/31/2023 6:42 AM
2	I live in Reno	1/30/2023 9:18 PM
3	during burning man	1/30/2023 4:52 PM
4	This would encourage me to come off season.	1/30/2023 10:56 AM
5	I/WE STRONGLY OPPOSE ANY SUCH "TRAIL" ON OUR BELOVED OPEN LAND	1/30/2023 10:46 AM
6	I would visit the guerlach area more often than I do currently, I have not visited lately due to disabilities	1/30/2023 10:39 AM
7	Never	1/30/2023 10:22 AM
8	I attend Burning Man but also visit the Playa in one or two times additionally each year	1/29/2023 10:59 AM
9	5-6 times a year in the winter and 8-10 in the spring, summer, and fall	1/28/2023 11:14 AM
10	I live in Reno and visit 2-3 x p.a.	1/28/2023 9:19 AM

Gerlach Trail Community Survey

11	Fly guardian and fly stewardship days	1/28/2023 5:29 AM
12	Live in Reno, go up a lot	1/27/2023 9:21 PM
13	For Burning Man	1/27/2023 9:18 PM
14	A couple times a year	1/26/2023 8:48 PM
15	I'm there weekly in the spring and summer, less often in the winter	1/24/2023 5:23 PM
16	I live in the Gerlach area for about 8 months a year	1/22/2023 7:18 PM
17	8 months every year since 2016	1/21/2023 6:31 PM

Q11 Do you have other ideas about activities or facilities related to the trail (trailheads & access points, special uses, destinations, etc.):

Answered: 58 Skipped: 87

#	RESPONSES	DATE
1	Open the hot springs to the public	2/4/2023 8:19 AM
2	Maybe art along the trail?	2/2/2023 5:14 PM
3	More Eco	2/1/2023 7:22 AM
4	No	1/31/2023 7:17 PM
5	Maybe a plaque welcoming folks to remember to be clean	1/30/2023 10:30 PM
6	I live in Reno and want to be able to see more of the area, but I don't have a big fancy 4-wheel drive. I need sort of a safe road to be able to get out there to experience the big sky and whole area. Like some kind of State campground would be nice. With some water and toilet access, so you can camp in a tent and not need a big RV.	1/30/2023 9:18 PM
7	Keep signage simple and unobtrusive	1/30/2023 4:52 PM
8	A par 3 9 hole golf course along rout would be very intriguing and useful	1/30/2023 2:48 PM
9	Could be fun to have minimal exercise tools- such as a pull up bar- pieces that are not blatant- but also can enhance a fitness trail	1/30/2023 11:58 AM
10	Wanted to highlight some federal funding available for trail creation. https://www.railstotrails.org/policy/funding/	1/30/2023 11:39 AM
11	Bike tours, maybe e-bike tours. I would like to see it connect to guru road or the 360 for art walks.	1/30/2023 11:26 AM
12	I want to open up a bike touring business in the area but the ability to get commercial property in town is held hostage.	1/30/2023 11:25 AM
13	Perhaps future - e-bike charging stations as a plan.	1/30/2023 11:24 AM
14	Yes, need more info per below.	1/30/2023 11:22 AM
15	Provide shaded seating, shade w/ solar panels to provide on-demand lighting for art and interpretive signage. Don't just leave lights on 24/7 - Gerlach is famous for dark skies!	1/30/2023 11:09 AM
16	Good solar lighting would be great for night use.	1/30/2023 10:56 AM
17	I/WE STRONGLY OPPOSE ANY SUCH "TRAIL" ON OUR BELOVED OPEN LAND	1/30/2023 10:46 AM
18	camping?	1/29/2023 6:59 PM
19	It would be nice if the trail could intersect with the "Zero Mile" trail that wraps around Gerlach to the east.	1/29/2023 1:47 PM
20	Trail up some of the canyons would be nice to get up and have views.	1/29/2023 1:30 PM
21	If the trail is along the west shoreline of the Playa, that's actually a good place to have a trail and and aide trips off it can lead to the prehistoric shelter sites, Navy Target Berms at 3 Mile, 19th Century Army Outpost and the 1997 Land Speed Record pit stations of Breed love and Noble.	1/29/2023 10:59 AM
22	Having some walk in camping with a maintained outhouse would be a great way to encourage star gazing trips and would encourage more overnight stays from reno-locals. I often camp on the playa but managing human waste is a pain.	1/28/2023 11:03 PM
23	Names of mountain peaks and ranges.	1/28/2023 11:14 AM

Gerlach Trail Community Survey

24	depending on length, there may need to be bathroom facilities or people will have to go in the desert	1/28/2023 9:58 AM
25	keep the landscape bare, for its beauty!	1/28/2023 9:31 AM
26	I would love to have educational signage about the plants, mountains, springs, playa, native history, emigration routes, Gerlach settler history, and art history.	1/28/2023 7:09 AM
27	A trail all the way to rock creek	1/28/2023 5:29 AM
28	Sculpture Garden with permanent structures agreed with the community.	1/28/2023 3:19 AM
29	at the start of Guru Rd is a small park I am building. it has a bench above it that looks straight out to the playa and BRC can be seen straight on in the far distance. it will have more benches and tables as time goes on. I plan to build BBQ's as I get money and time. I have been working on it since Feb 1 2022. it he's a theam of awareness of domestic violence and other violence against women. I am doing the dirt and rock work but most of the signs will have things written by females.i am only doing signs like trail this way or that way and ones dealing with history and such. I have put about 1000 hours into it and I think it will take another 1000. I have started a trail south twords the 360. it is about 50 feet up Guru Rd and will probably be your ending trailhead. I have already got it on Google maps. it is called Stacy Park. thanks bogusjoe. PS I would welcome any input, help or art you have that fits the theam of violence on women to help raise awareness.	1/28/2023 3:05 AM
30	photo workshops	1/28/2023 2:12 AM
31	Suggestions for physical activities to do at various points along the trail (exercise, meditation, etc.)	1/27/2023 9:18 PM
32	Information from Dave Cooper, senior ranger Black Rock, retired, Gerlach resident, would be invaluable. He loves the area deeply and knows it intimately. Wildflower seasons, springs and water sources, weather patterns, rock formations, geology, geography, etc.	1/27/2023 9:05 PM
33	I have concerns about the planned geothermal wells and plant that looks like it would be in this area.	1/27/2023 7:24 PM
34	Not my field of expertise. It just sounds like a nice idea.	1/27/2023 6:09 PM
35	Parking lot with bench dedication and art dedication, perhaps even a small area for events. (gathering space, nothing fancy)	1/27/2023 5:21 PM
36	10 principles portrayed	1/27/2023 4:48 PM
37	Do not build any trails, do not make it easier for human species to infest the desert!!	1/27/2023 3:22 PM
38	Fun, Geological facts signage	1/27/2023 3:03 PM
39	Make it as inclusive as possible without disturbing the surrounding ecosystems	1/27/2023 1:55 PM
40	Shoe brushes to minimize invasive species. Native plant and mineral identification (where applicable). Mike markers.	1/27/2023 1:49 PM
41	If there was a significant elevated section one could use it in winter	1/27/2023 1:36 PM
42	Will need bathrooms or outhouses	1/27/2023 1:13 PM
43	Virtual education materials if broadband ever expands throughout Nevada...	1/27/2023 1:06 PM
44	Don't tame the landscape or overdevelop the facilities, so many look like pork barrel spending gone wild	1/27/2023 12:57 PM
45	Poop bags for dogs is a plus. Areas to break off from the trail and rest on a bench or such is great as well.	1/25/2023 8:30 AM
46	I would hope that there would also be benches along the way to enjoy the scenery or just chill out on.	1/24/2023 11:50 AM
47	It would be wonderful to have destination art installed there - several pieces dotted along the trail as visual interest. Even better if they could be large pieces from Burning Man.	1/23/2023 12:57 PM
48	Restrooms or showers would be nice	1/23/2023 11:10 AM

Gerlach Trail Community Survey

49	creative seating & shade structures, to rest and find shade during the summer	1/23/2023 10:37 AM
50	A bathroom/porta pottie would be very useful and ideally make it less likely that people will go in the natural environment, but it will need to be serviced. Also concerned about trash, hopefully that can be addressed in the plans. Would love to see historical/educational boards along the pathway about the area.	1/23/2023 8:40 AM
51	Not at this time	1/23/2023 5:03 AM
52	Provide intermittent shade	1/22/2023 8:26 AM
53	I think the processing of building it could be powerful. If it were a collaboration with artists, residents, Tribal leaders, the county, and more, the product would be incredible. We'd also be happy to tie it in in some way with Fly Ranch or Fly Ranch nature walks. We have 50 walks a year open to the public at Fly Ranch. We could add an in-town component to them.	1/21/2023 6:08 PM
54	Some kind of access point closer to the y, some kind of access point closer to the end of Diablo, close access to school.	1/21/2023 5:31 PM
55	A developed trailhead at the entrance to Gerlach on 447 with parking and perhaps public restroom. Kiosk with information. Kiosk at guru road. Interpretive plan with signage along the trail. Observation points on the trail.	1/21/2023 3:02 PM
56	There are probably a hundred ways to better benefit the Gerlach area than to throw this money down the bottomless hole of burning man's collective ego.	1/21/2023 12:19 PM
57	Information about the Paiute People and use of the Land would be very interesting. Also history of the emigrant trails through the region. An update to all the current trail markers would be great as well	1/20/2023 2:58 PM
58	Great Boiling Hot Springs, Burning Man 360 Jungo Road	1/20/2023 2:26 PM